

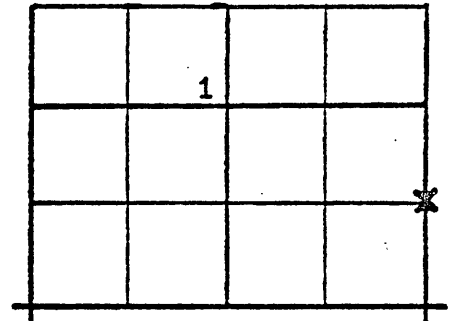
CORNER RESTORATION

Sec. 1, East line
 CORNER S. 1/16 Cor TWP T14S RANGE R32E

ORIGINAL SURVEY BY:

CONTRACT NUMBER:

CONTRACT DATE:



ORIGINAL DESCRIPTION:

No original corner set.


**RECEIVED AND
 FILED**

DEC 22 1976
John Liveira
 JOHN LIVEIRA, County Clerk

By _____ Deputy

RESTORATION BY, STAMP AND DATE:

June 2, 1976



EVIDENCE FOUND:

No evidence.

This corner set by single proportionate measure between the SE and the E. 1/4 corners of Sec. 1, T14S R32E W.M.

DESCRIPTION OF MONUMENTS AND ACCESSORIES SET AND METHODS USED:

Show how trees are scribed and basis of bearings, including compass var.

At the corner point: Set a monument, mounted on a 2"x24" iron pipe, set 19" in the ground. With a brass cap marked as shown.

From which I scribe NEW BEARING TREES:


A pine 12" diam., bears N21°E 34.5 ft., mkd.
 S.1/16 S6 BT.

A pine 18" diam., bears N36°W 49.3 ft., mkd.
 S.1/16 S1 BT.

I surrounded Corner with mound of stone. I used a Theodolite to acquire the bearing tree angles which were later changed to bearings. I used a steel tape measuring to the center of the trees used as BT's. **These trees were scribed and tagged by Complete and File with Office of the Grant the G.C.S.**

County Surveyor, Grant County, Oregon,
 Courthouse, Canyon City, Oregon 97820

MONUMENT MARKED



SEE SURVEY 406

D-25